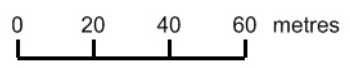


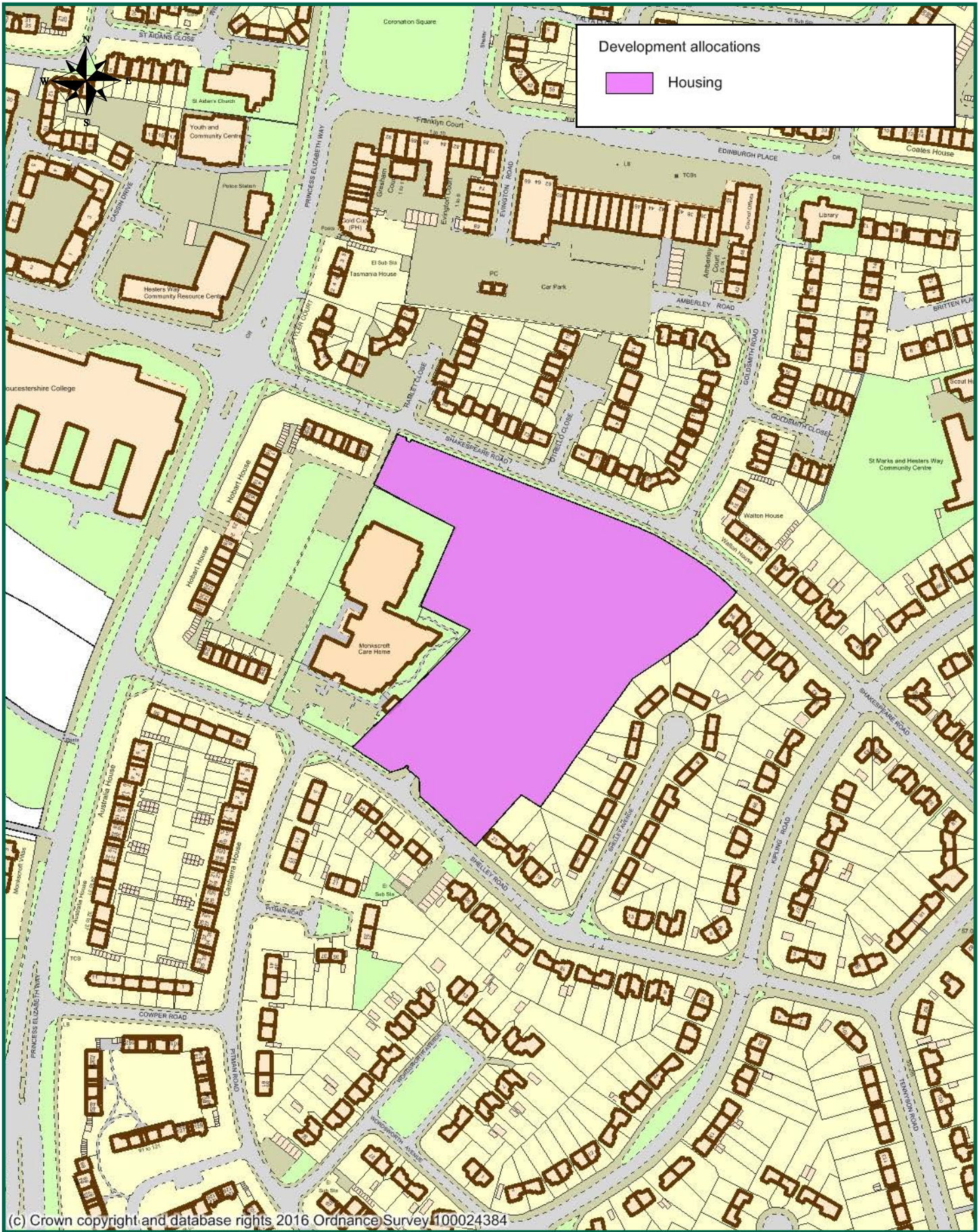
(c) Crown copyright and database rights 2016 Ordnance Survey 100024384



land at Christ College Site B

06 October 2016

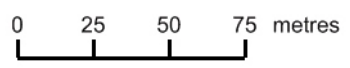




Development allocations

Housing

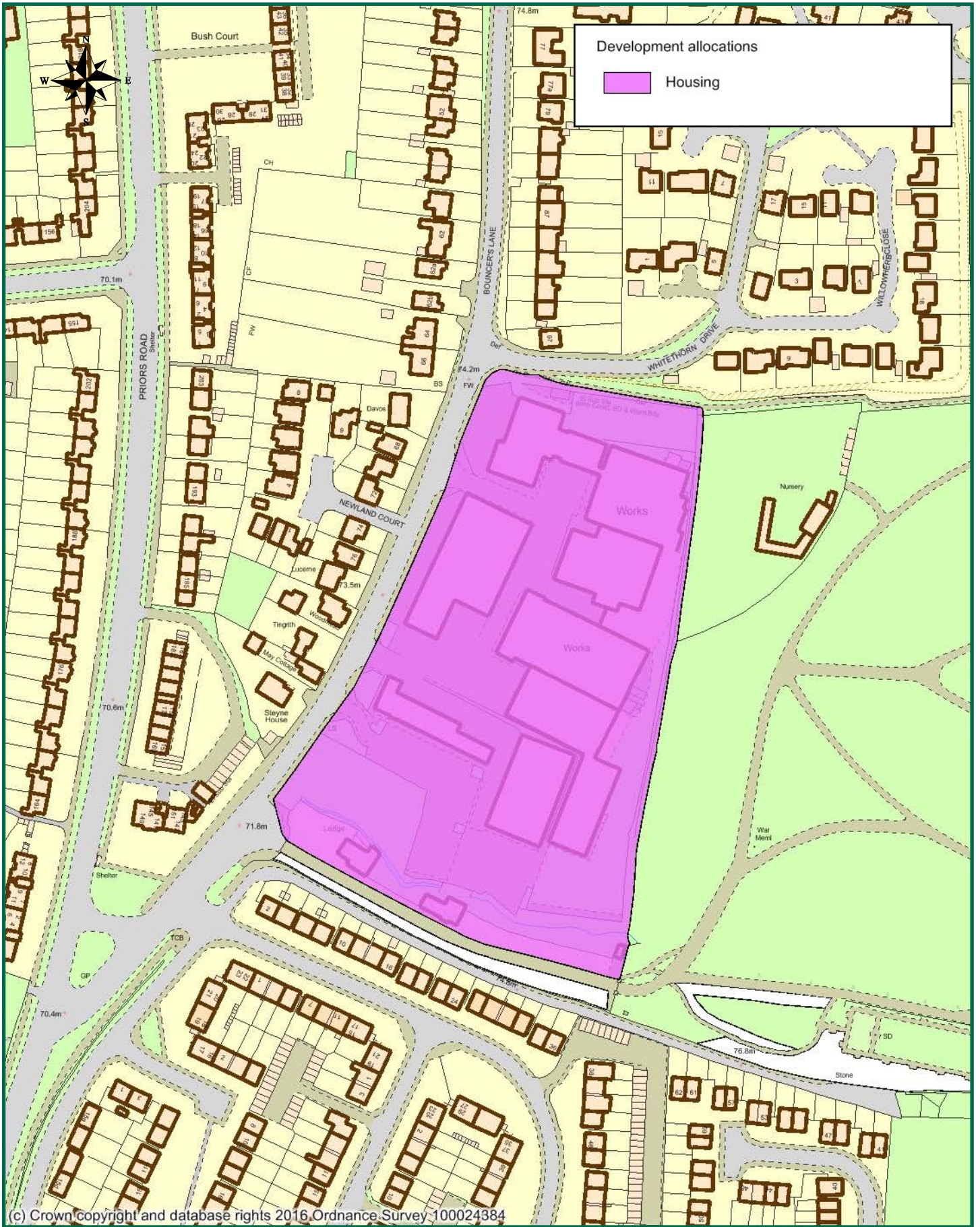
(c) Crown copyright and database rights 2016 Ordnance Survey 100024384



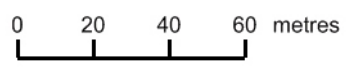
land at former Monkscroft Primary School

06 October 2016





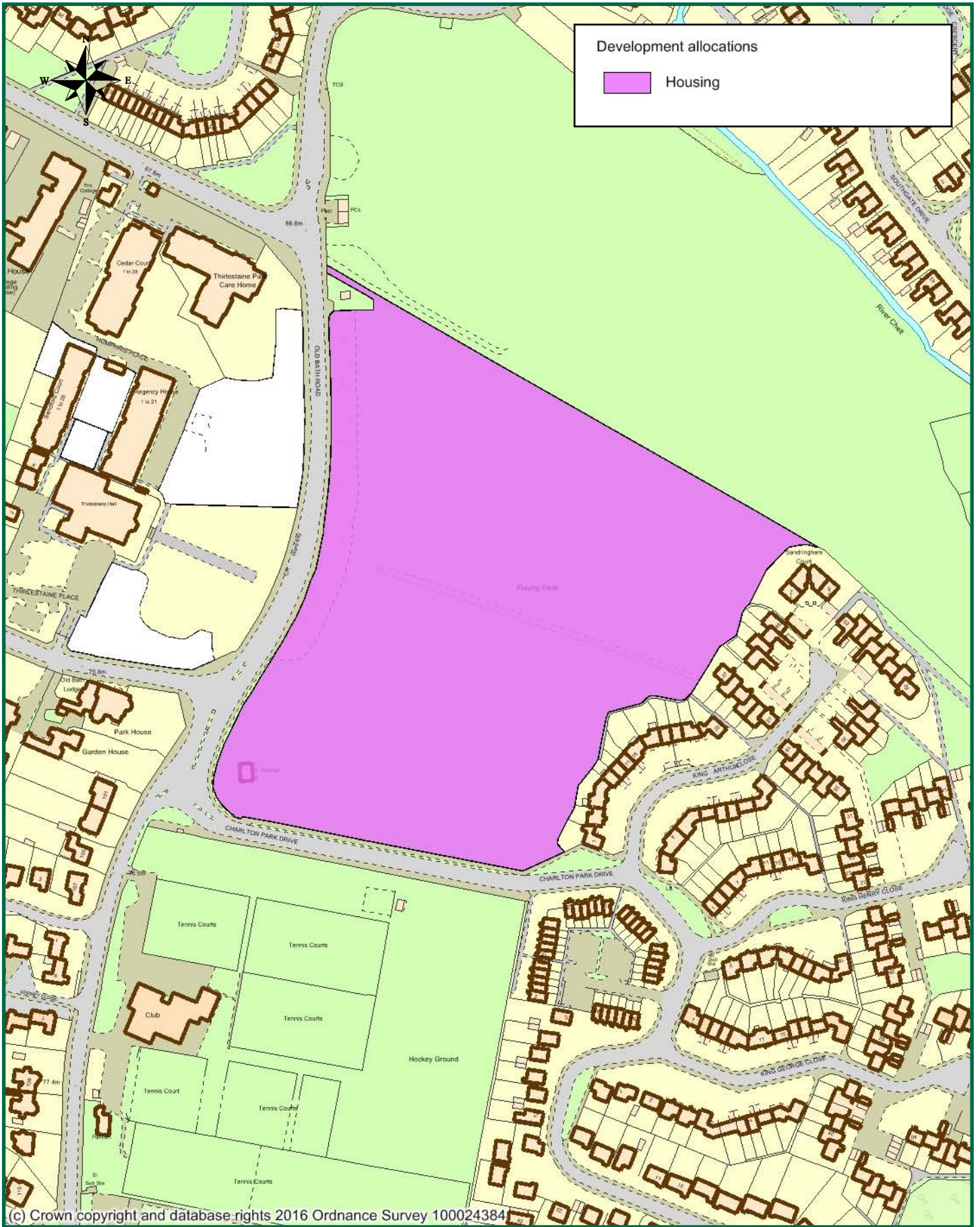
(c) Crown copyright and database rights 2016, Ordnance Survey 100024384



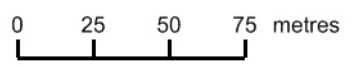
land at Premiere Products

06 October 2016





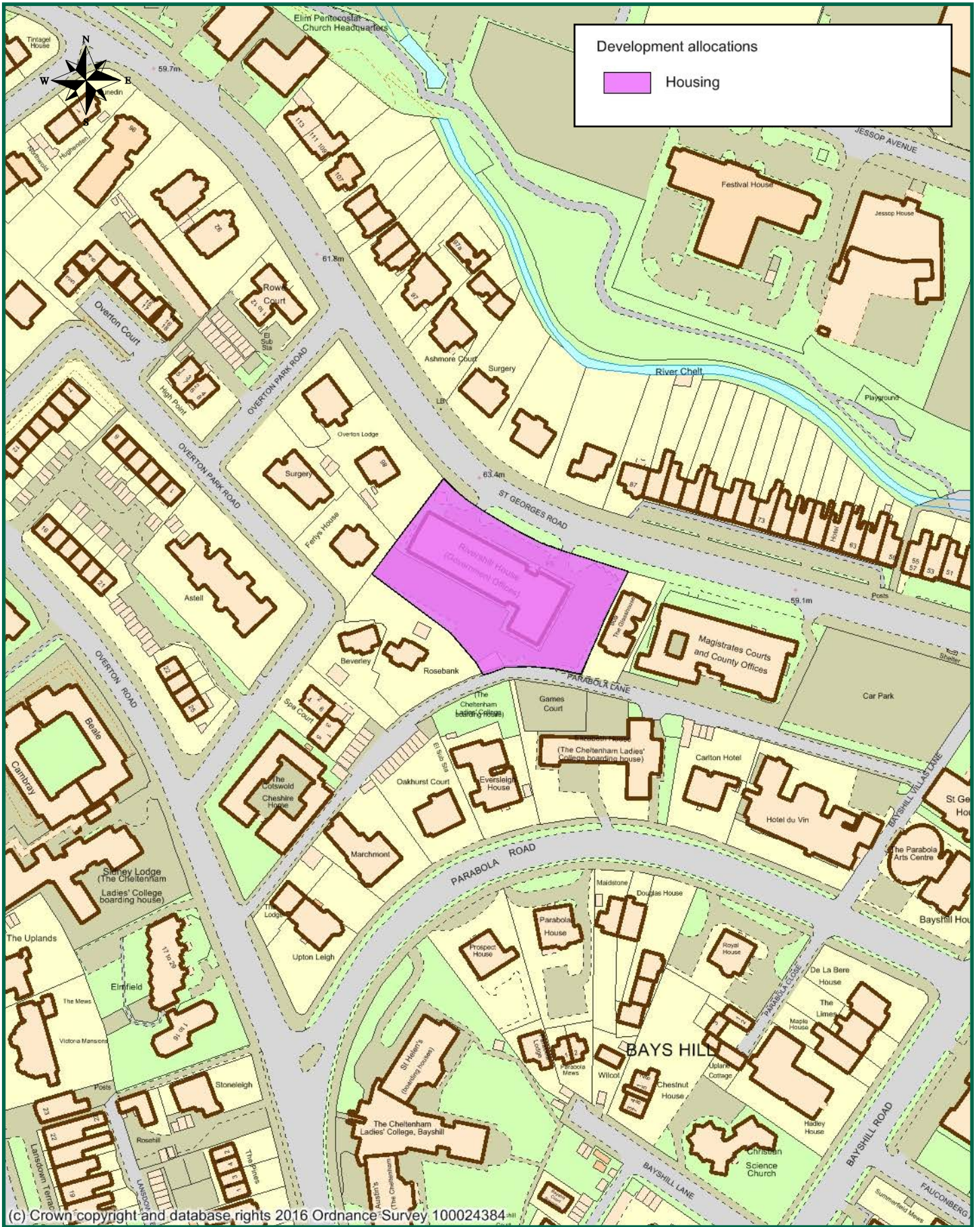
(c) Crown copyright and database rights 2016 Ordnance Survey 100024384



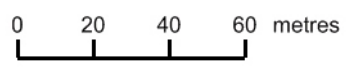
land at Reeves Field

06 October 2016





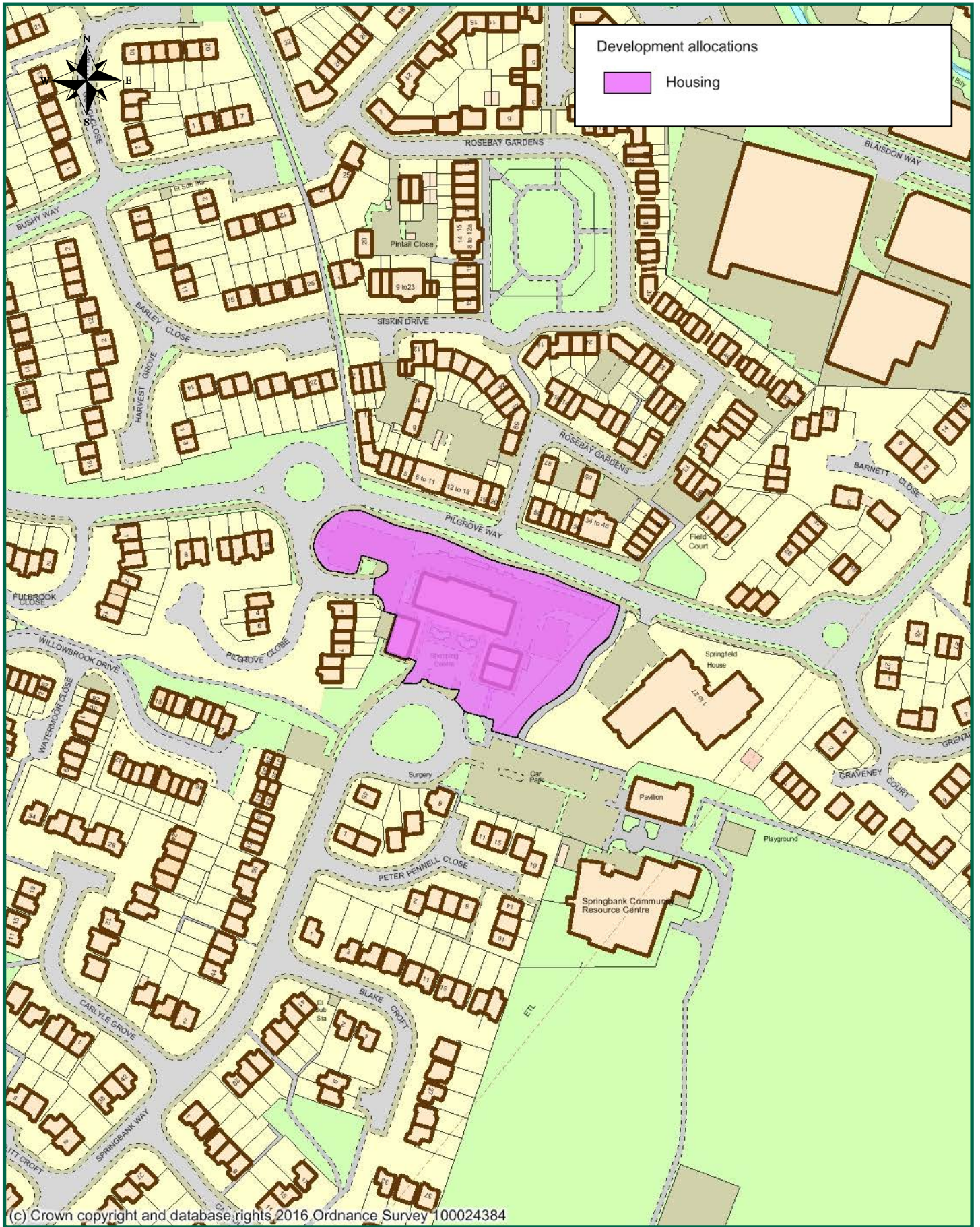
(c) Crown copyright and database rights 2016 Ordnance Survey 100024384



land at Rivershill House

06 October 2016



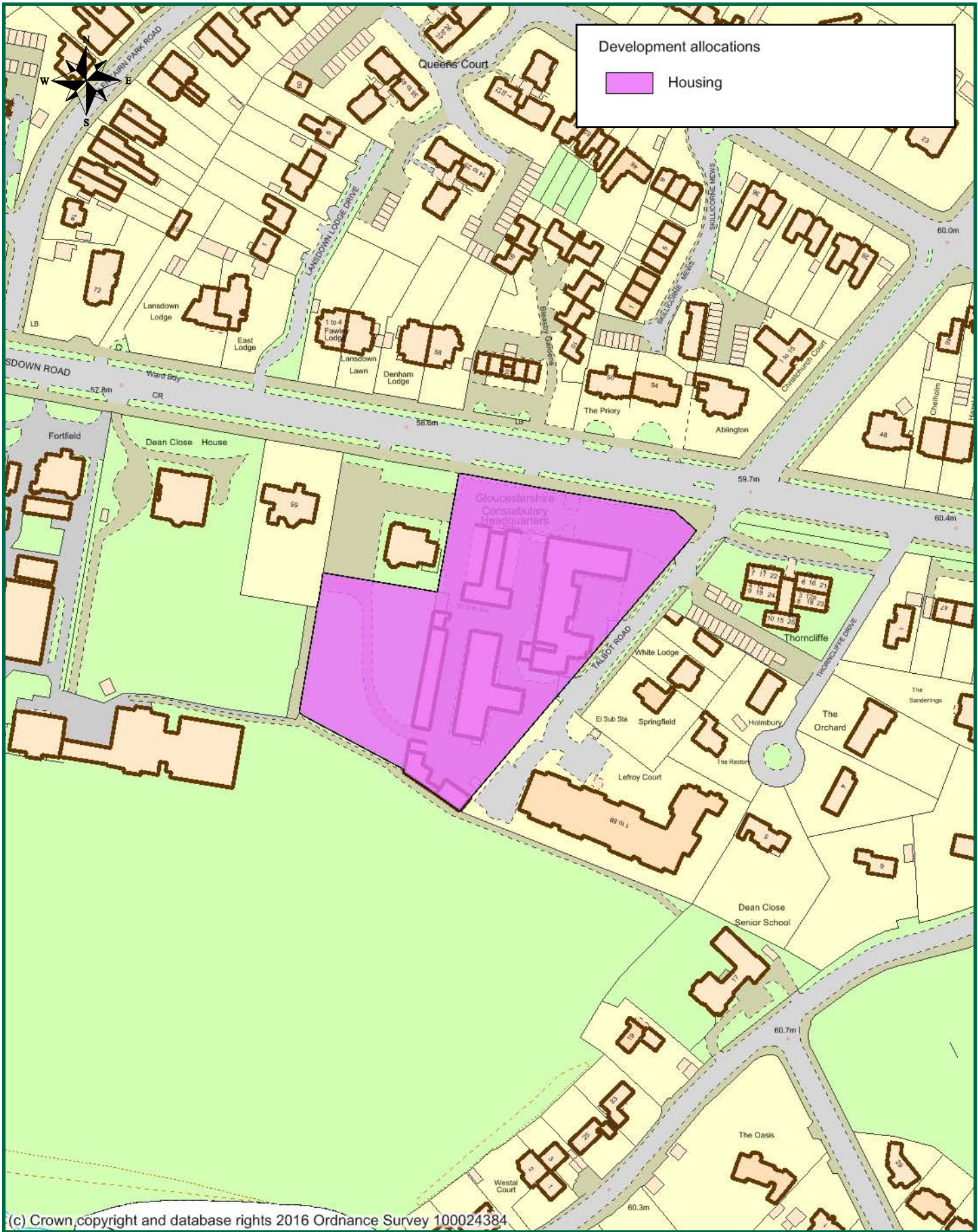


0 20 40 60 metres

land at Springbank Shopping Centre;

06 October 2016

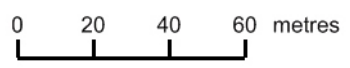




Development allocations

Housing

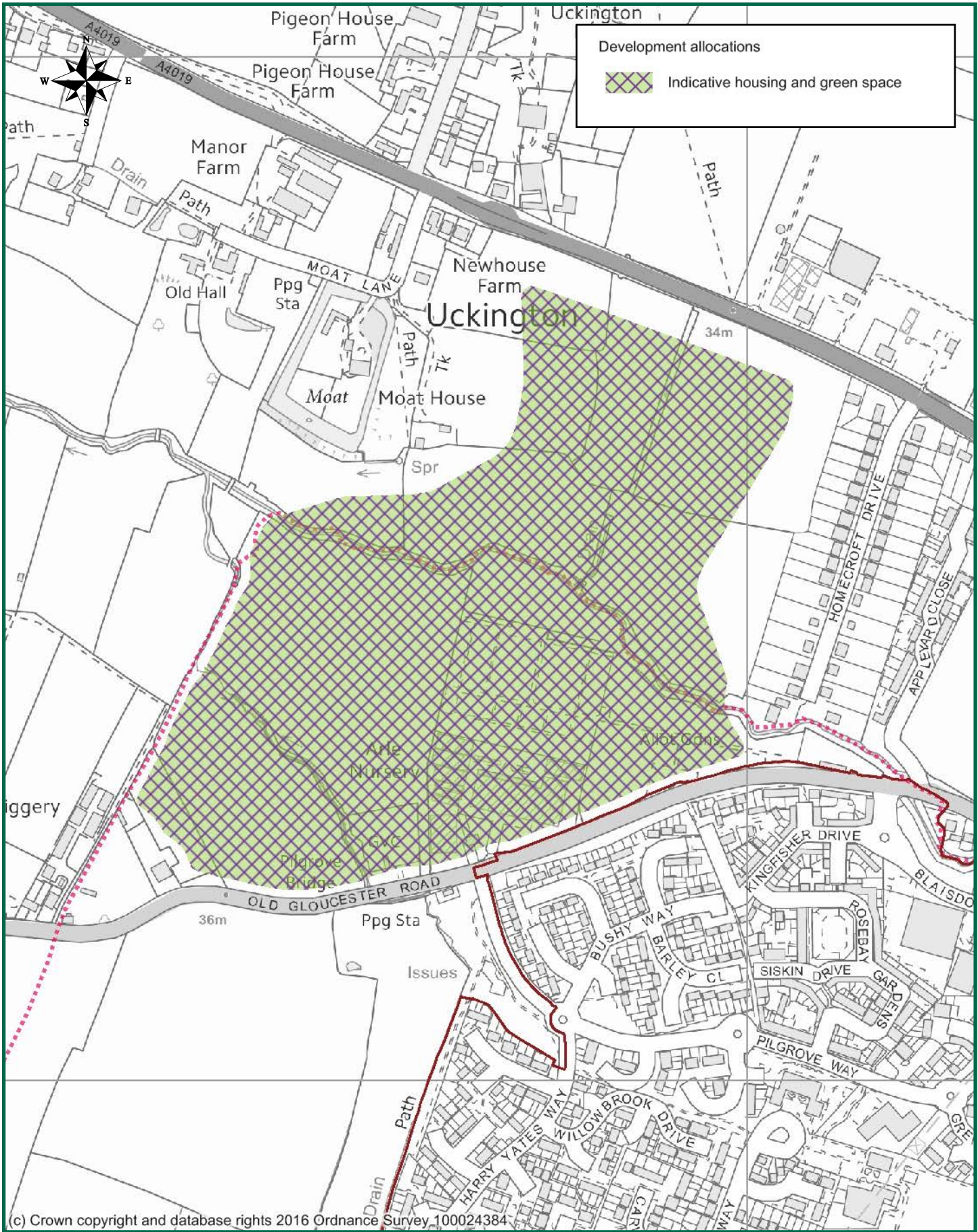
(c) Crown copyright and database rights 2016 Ordnance Survey 100024384



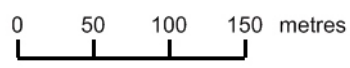
land at Lansdown Road

06 October 2016





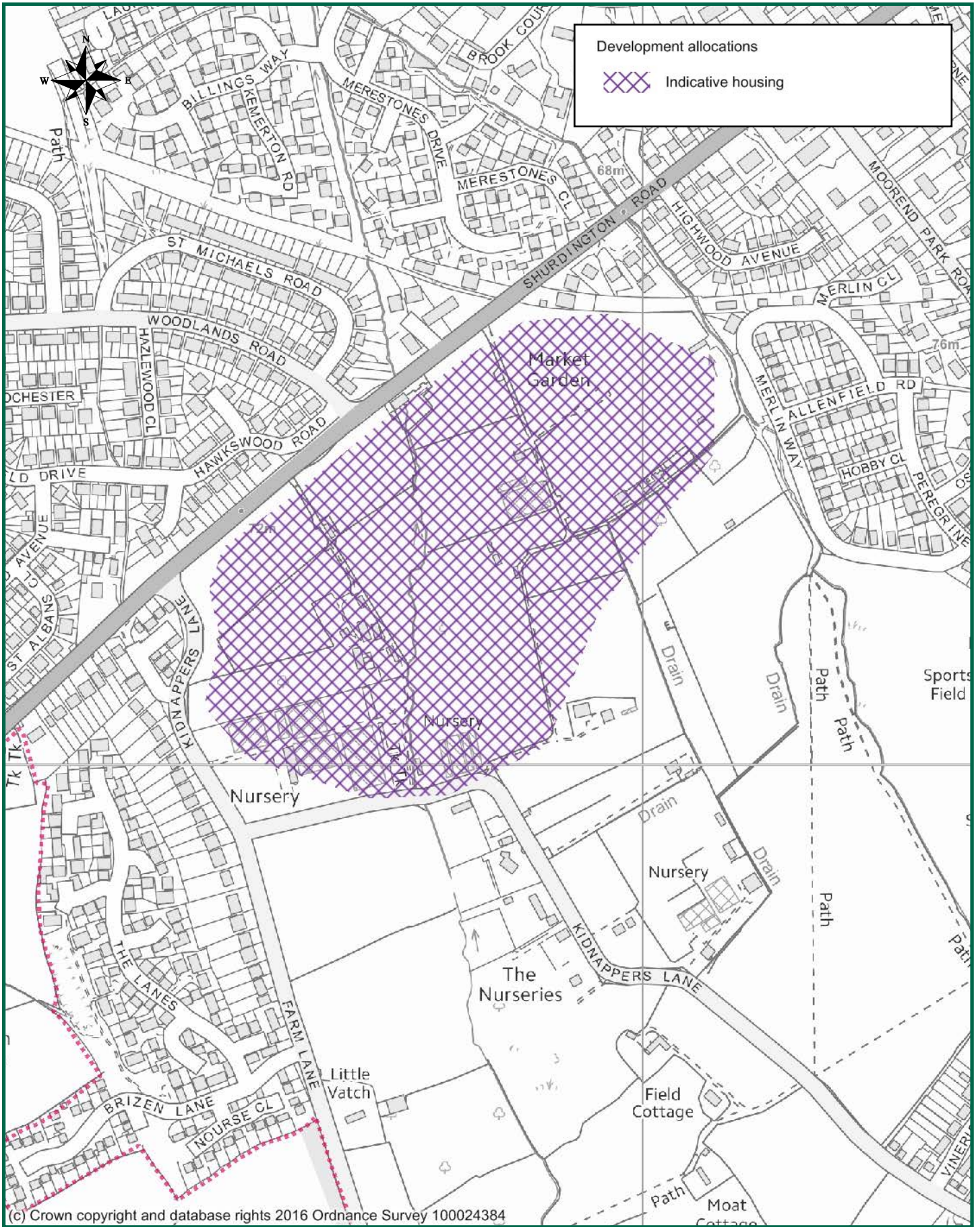
(c) Crown copyright and database rights 2016 Ordnance Survey 100024384



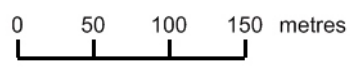
land at Arle Nurseries / Old Gloucester Road

20 October 2016





(c) Crown copyright and database rights 2016 Ordnance Survey 100024384



land at Leckhampton

20 October 2016

